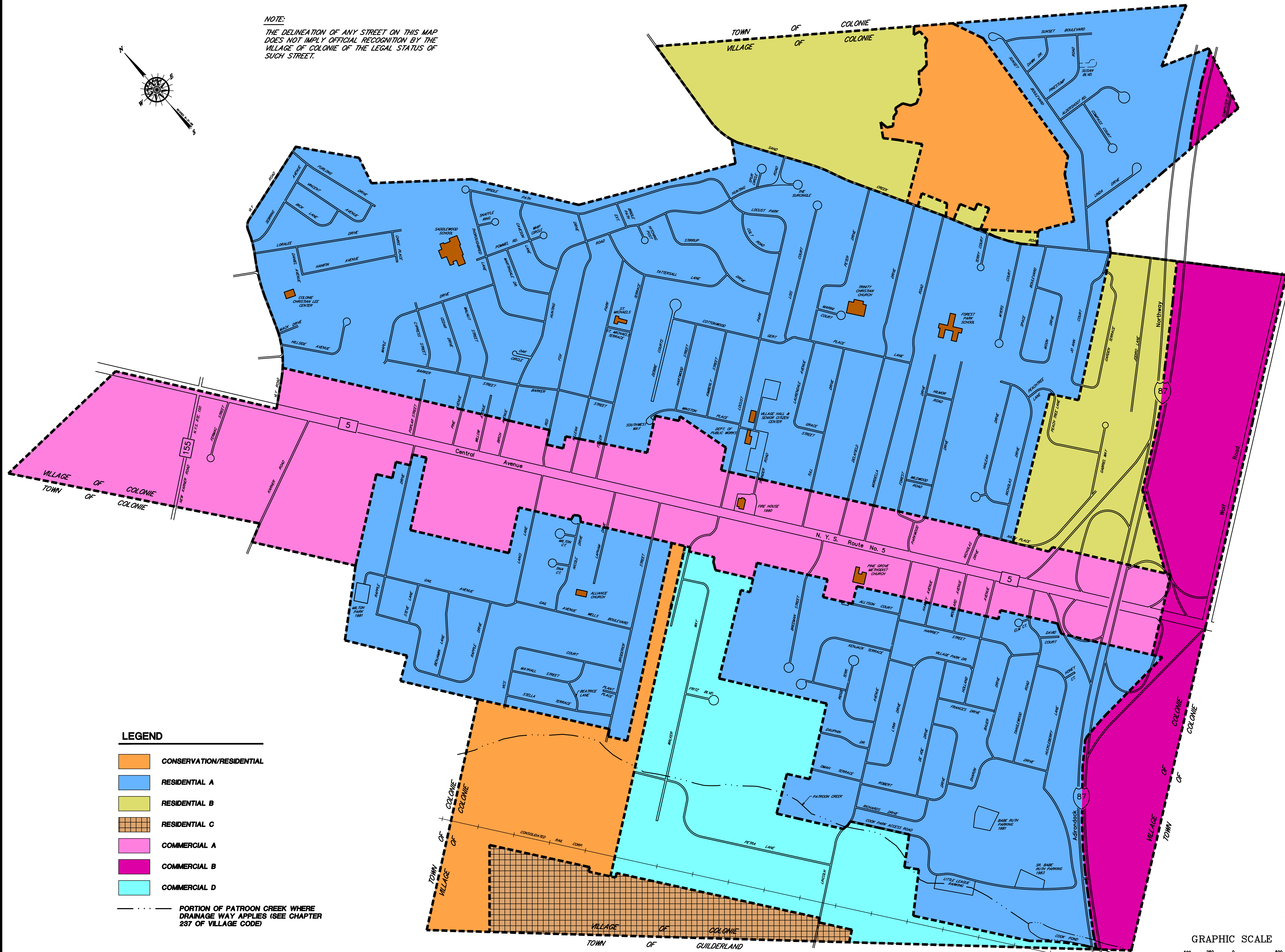


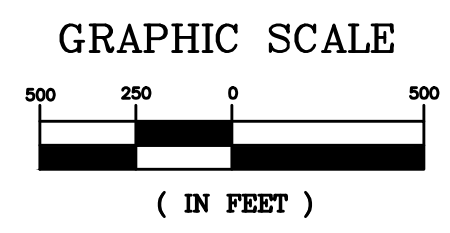
NOTE:
THE DELINEATION OF ANY STREET ON THIS MAP DOES NOT IMPLY OFFICIAL RECOGNITION BY THE VILLAGE OF COLONIE OF THE LEGAL STATUS OF SUCH STREET.



LEGEND

- CONSERVATION/RESIDENTIAL
- RESIDENTIAL A
- RESIDENTIAL B
- RESIDENTIAL C
- COMMERCIAL A
- COMMERCIAL B
- COMMERCIAL D

--- PORTION OF PATROON CREEK WHERE DRAINAGE WAY APPLIES (SEE CHAPTER 237 OF VILLAGE CODE)



VILLAGE OF COLONIE

ALBANY COUNTY NEW YORK ZONING MAP

MAYOR
THOMAS TOBIN

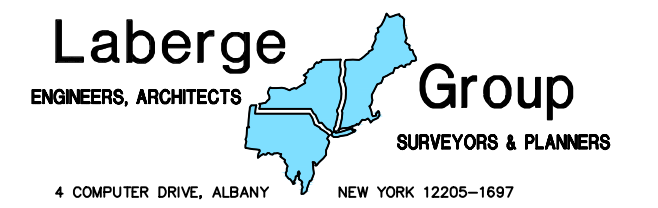
DEPUTY MAYOR
EDWARD SIM

VILLAGE BOARD OF TRUSTEES
PATTY SCHWARZ LOCKART
ART WHITE
JAMES R. RUBINO

SUPERINTENDENT OF PUBLIC WORKS
LES DECKER

NOTE :
THIS IS A GENERALIZED MAP. FOR PRECISE DETAILS AND DIMENSIONS, SEE THE MAPS ADOPTED BY THE VILLAGE BOARD AND ON FILE IN THE OFFICE OF THE VILLAGE CLERK.

EFFECTIVE: 9/25/95
REVISED: 11/10/20



STREETS UPDATED JANUARY 5, 2006